



Yashwantrao Chavan Maharashtra Open University, Nashik – 422 222

Amravati Reginal Centre



Room No13 ICT Room



Unnamed Road, Jawahar Nagar, Amravati, Maharashtra 444602,
India

Latitude

20.9686597°

Longitude

77.7443011°

Local 12:35:12 PM

GMT 07:05:12 AM

Altitude 0 meters

Wednesday, 30-12-2020

Regional Director Office Room No 4



Unnamed Road, Jawahar Nagar, Amravati, Maharashtra 444602,
India

Latitude

20.9686616°

Longitude

77.7443058°


Local 12:29:23 PM

GMT 06:59:23 AM

Altitude 0 meters

Wednesday, 30-12-2020

Aurangabad Regional Centre





66/B, Sangita Colony, Padegaon, Aurangabad, Maharashtra 431002, India

Latitude

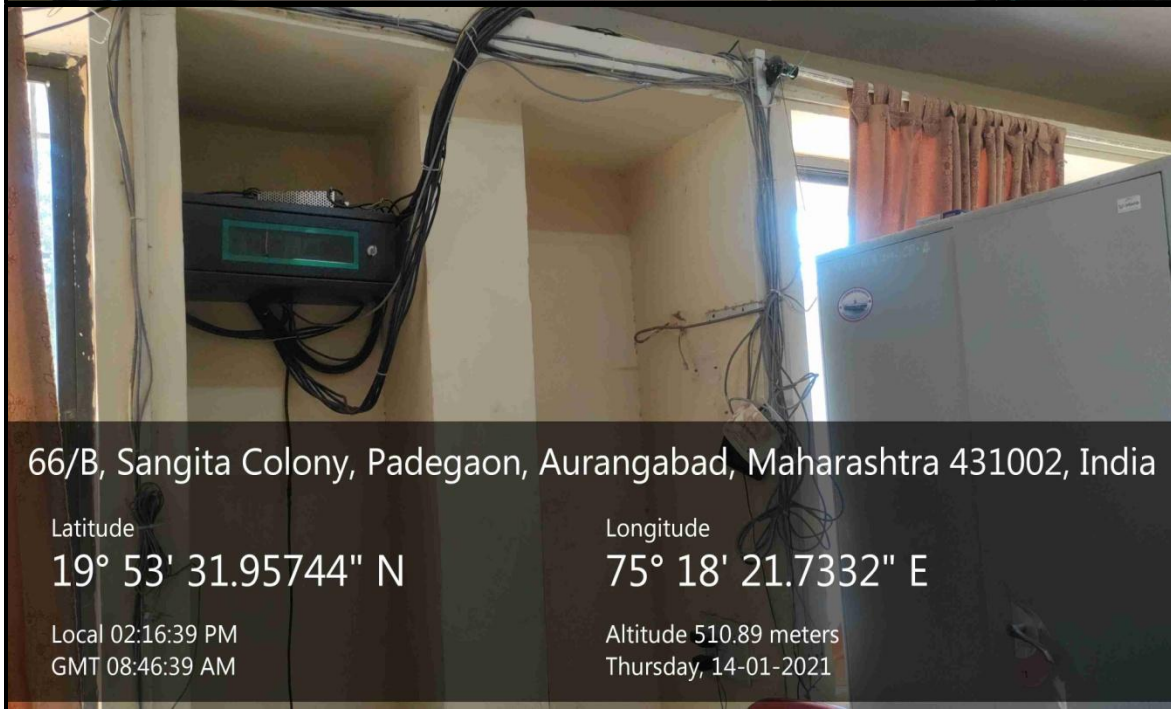
19° 53' 32.39052" N

Longitude

75° 18' 21.62088" E

Local 01:40:45 PM
GMT 08:10:45 AM

Altitude 511.08 meters
Thursday, 14-01-2021



66/B, Sangita Colony, Padegaon, Aurangabad, Maharashtra 431002, India

Latitude

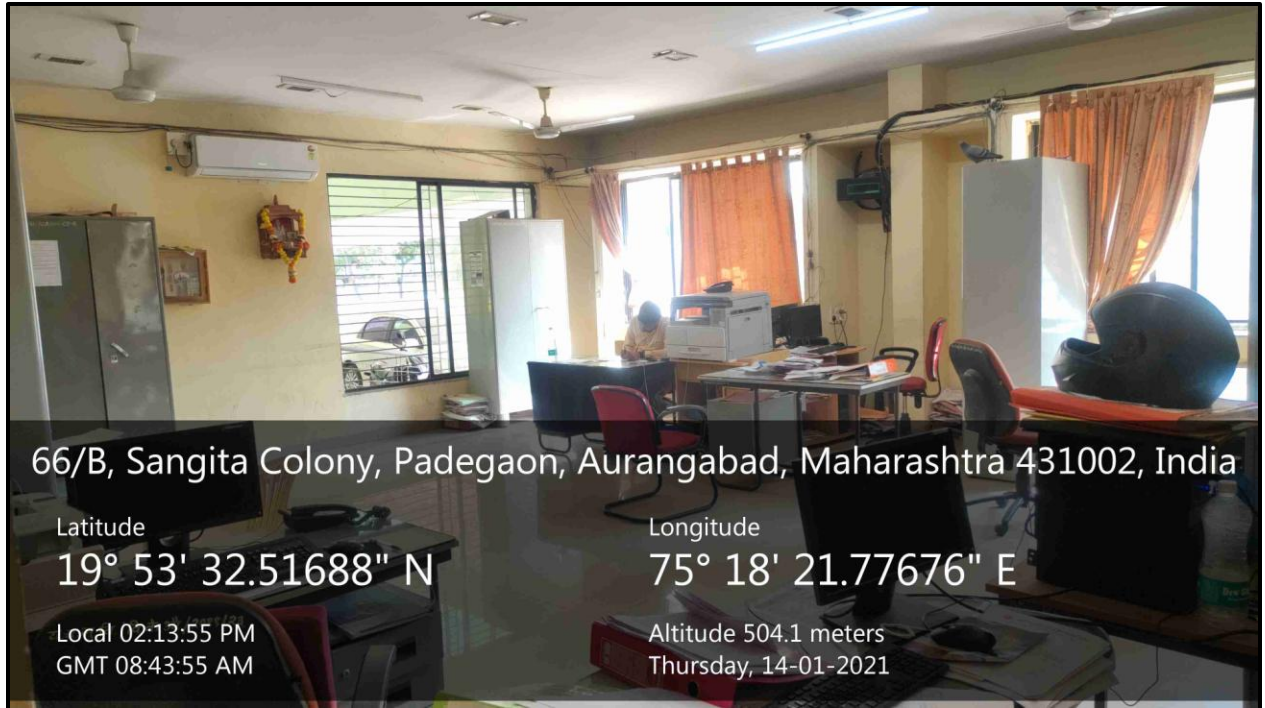
19° 53' 31.95744" N

Longitude

75° 18' 21.7332" E

Local 02:16:39 PM
GMT 08:46:39 AM

Altitude 510.89 meters
Thursday, 14-01-2021



66/B, Sangita Colony, Padegaon, Aurangabad, Maharashtra 431002, India

Latitude
19° 53' 32.51688" N

Longitude
75° 18' 21.77676" E

Local 02:13:55 PM
GMT 08:43:55 AM

Altitude 504.1 meters
Thursday, 14-01-2021



66/B, Sangita Colony, Padegaon, Aurangabad, Maharashtra 431002, India

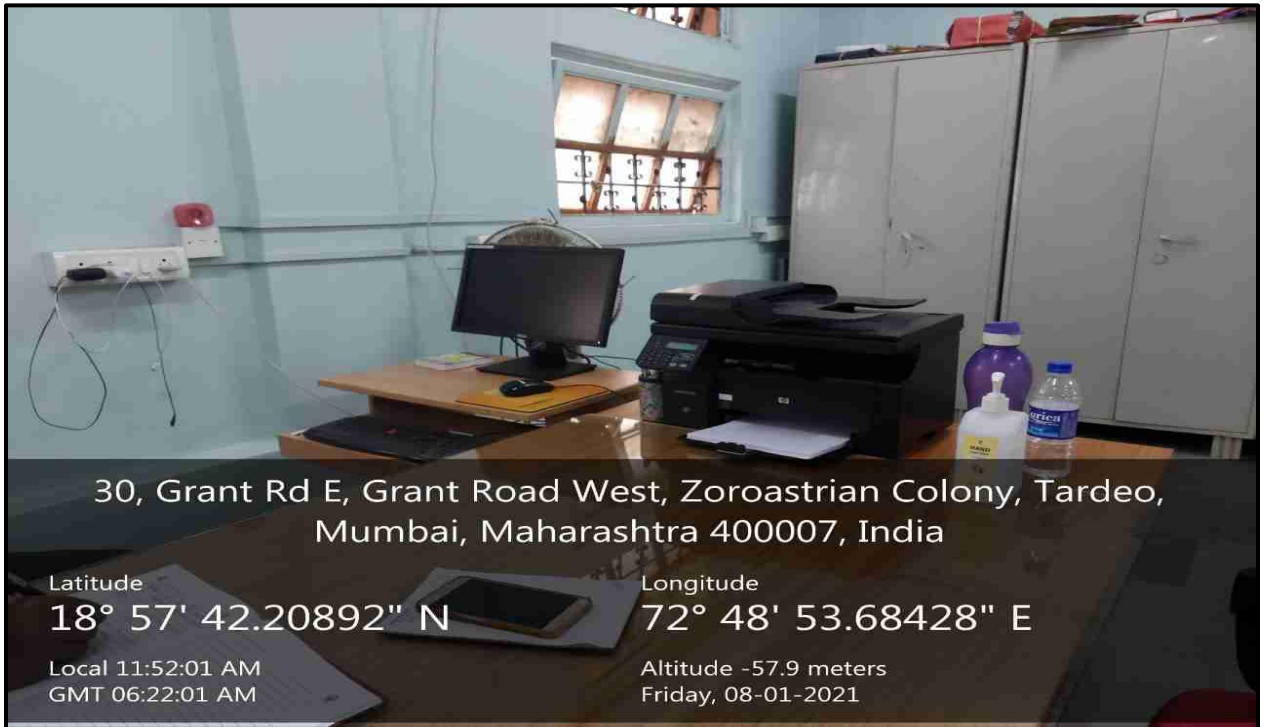
Latitude
19° 53' 32.15076" N

Longitude
75° 18' 21.57192" E

Local 01:39:35 PM
GMT 08:09:35 AM

Altitude 510.59 meters
Thursday, 14-01-2021

Mumbai Regional Centre





54a, Jyoti Studio Compound, Grant Road East, Shapur Baug, Girgaon,
Mumbai, Maharashtra 400007, India

Latitude

18° 57' 41.02776" N

Longitude

72° 48' 53.42652" E

Local 12:53:55 PM

GMT 07:23:55 AM

Altitude -57 meters

Friday, 08-01-2021



30, Grant Rd E, Grant Road West, Zoroastrian Colony, Tardeo,
Mumbai, Maharashtra 400007, India

Latitude

18° 57' 42.21828" N

Longitude

72° 48' 53.703" E

Local 12:14:22 PM

GMT 06:44:22 AM

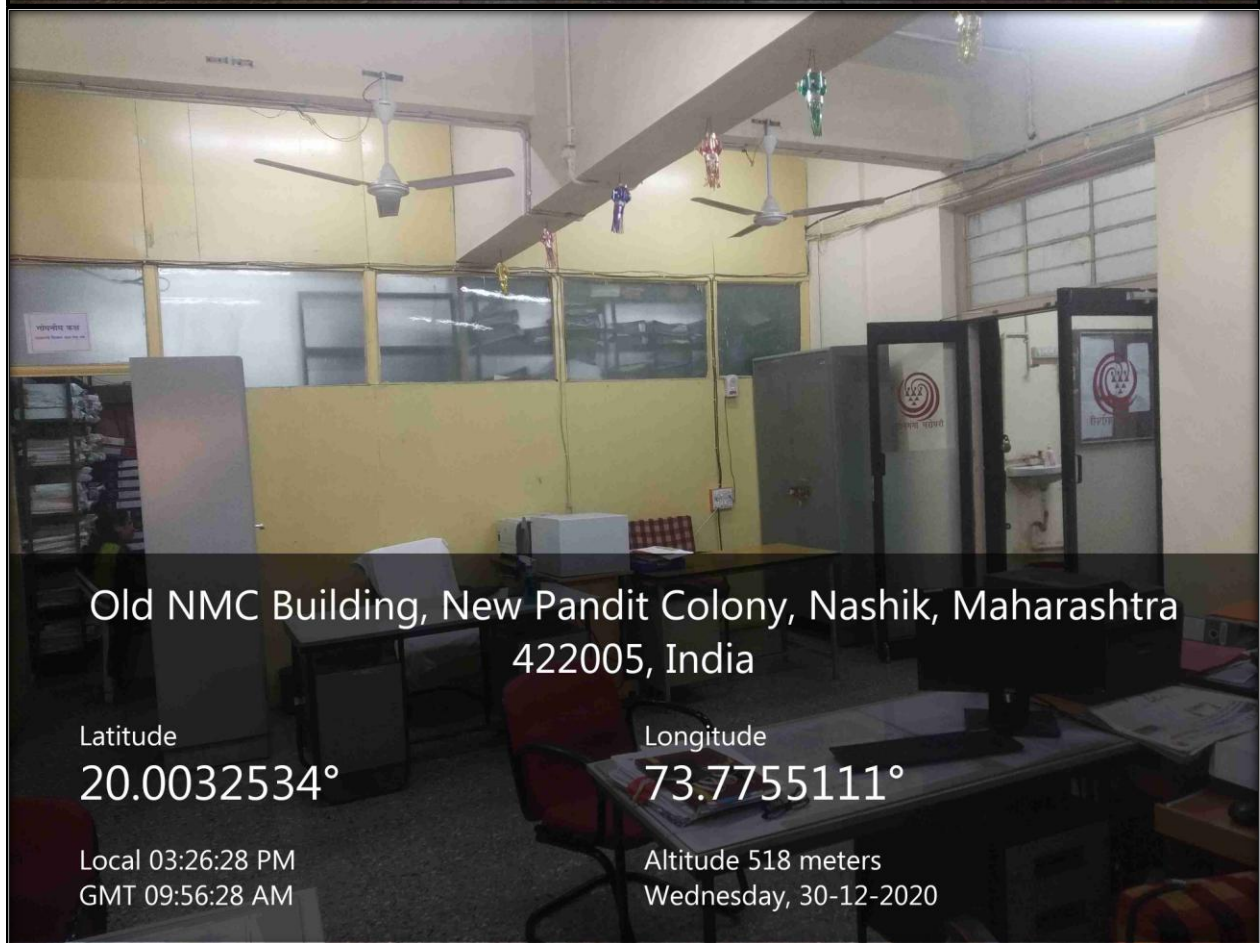
Altitude -57.9 meters

Friday, 08-01-2021

Nagpur Regional Centre



Nashik Regional Centre





Old NMC Building, New Pandit Colony, Nashik, Maharashtra
422005, India

Latitude
20.0032522°

Longitude
73.7755172°

Local 03:34:59 PM
GMT 10:04:59 AM

Altitude 518 meters
Wednesday, 30-12-2020



Old NMC Building, New Pandit Colony, Nashik, Maharashtra
422005, India

Latitude
20.0032514°

Longitude
73.7755168°

Local 03:35:25 PM
GMT 10:05:25 AM

Altitude 518 meters
Wednesday, 30-12-2020



Old NMC Building, New Pandit Colony, Nashik, Maharashtra
422005, India



Latitude
20.0032982°

Local 03:32:09 PM
GMT 10:02:09 AM

Longitude
73.7755189°

Altitude 518 meters
Wednesday, 30-12-2020

Pune Regional Centre





654 Sadashiv, Sadashiv Peth, Pune, Maharashtra 411030, India

Latitude
18.5136264°

Longitude
73.8506024°

Local 03:15:28 PM
GMT 09:45:28 AM

Altitude 493.1 meters
Wednesday, 30-12-2020



108, 1st Floor, Morgaonkar Arihant Market, Laxmi Rd, Sadashiv Peth, Pune,
Maharashtra 411030, India

Latitude
18.5136064°

Longitude
73.8505827°

Local 03:11:53 PM
GMT 09:41:53 AM

Altitude 493.1 meters
Wednesday, 30-12-2020

Kolhapur Regional Centre





MH SH 277, Shivaji University Kolhapur, Vidya Nagar, Kolhapur,
Maharashtra 416004, India

Latitude

16.6832251°

Longitude

74.2579943°

Local 05:22:53 PM

GMT 11:52:53 AM

Altitude 527.4 meters

Wednesday, 30-12-2020



MH SH 277, Shivaji University Kolhapur, Vidya Nagar, Kolhapur,
Maharashtra 416004, India

Latitude

16.6832308°

Longitude

74.2579966°

Local 05:33:07 PM

GMT 12:03:07 PM

Altitude 527.4 meters

Wednesday, 30-12-2020

Nanded Regional Centre





ASSISTANT REGISTRAR ROOM



CONFERENCE ROOM



Gurudwara Nanaksar Sahib Rd, Pangri, Maharashtra 431606, India

Latitude

19.1024758°

Local 01:25:04 PM

GMT 07:55:04 AM

Longitude

77.2813723°

Altitude 0 meters

Thursday, 31-12-2020

ADMINISTRATION HALL