
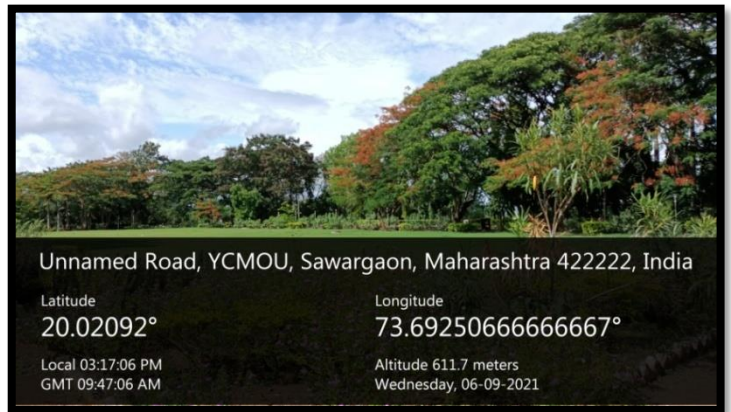
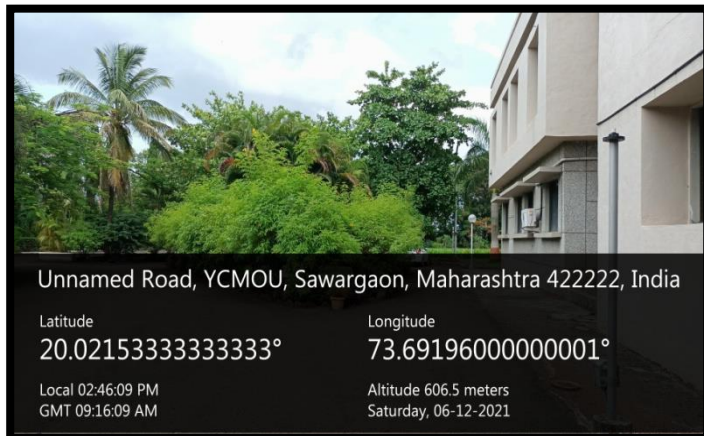
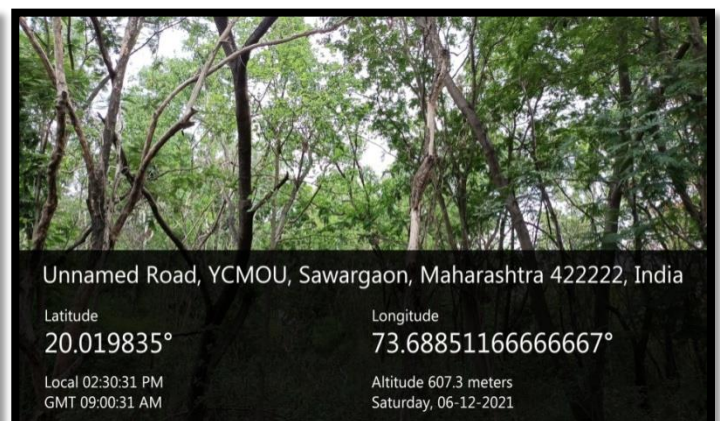
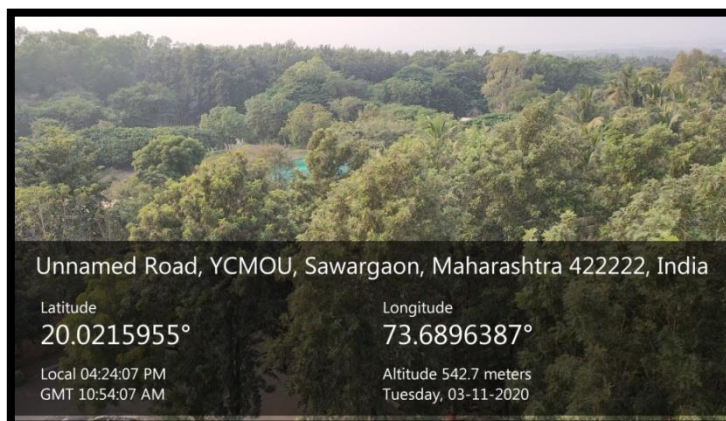
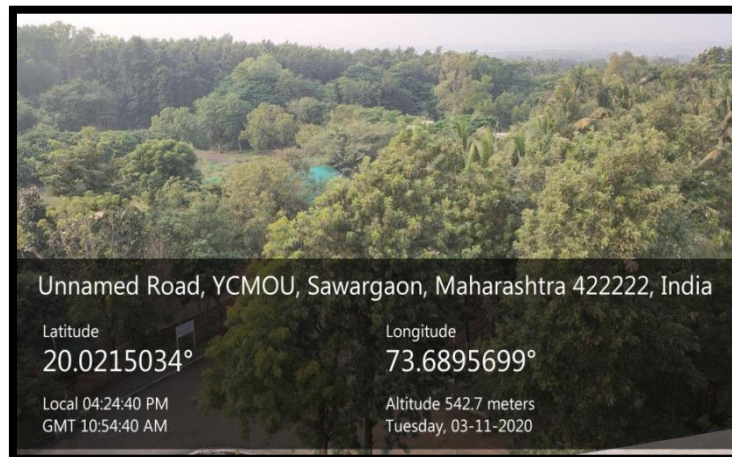
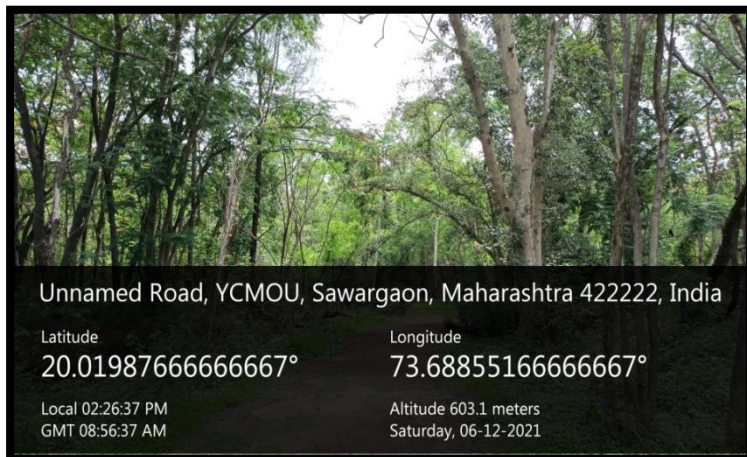


7.1.5 (1.) Landscaping of the Campus

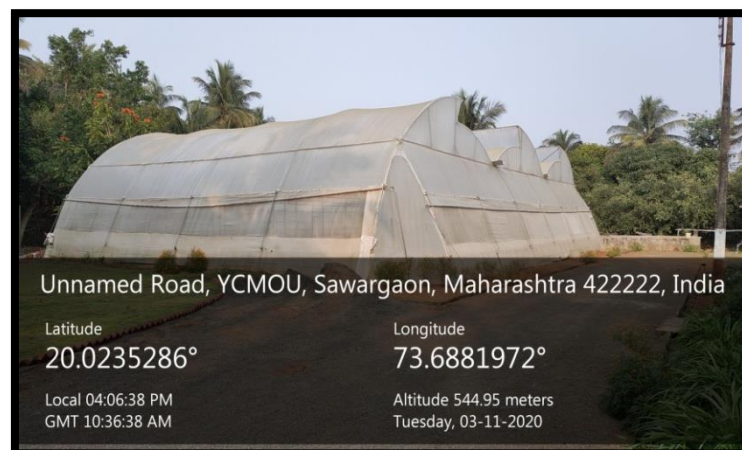

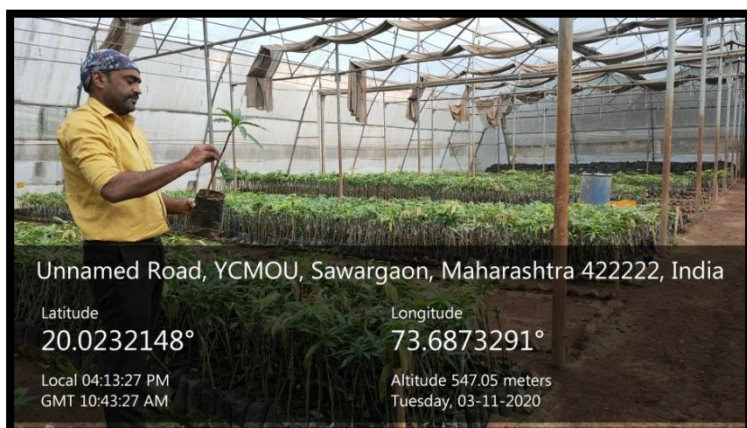


(2) Maintenance of Natural Forest Area






(3) Planting of Trees



(4) Development of Farms On Campus



(5) Planting of Ornamental Plants





Gangapur-YCMOU Rd, YCMOU, Sawargaon, Maharashtra 422222, India

Latitude
20.0222726°

Longitude
73.6928002°

Local 02:38:11 PM
GMT 09:08:11 AM

Altitude 0 meters
Saturday, 06-12-2021



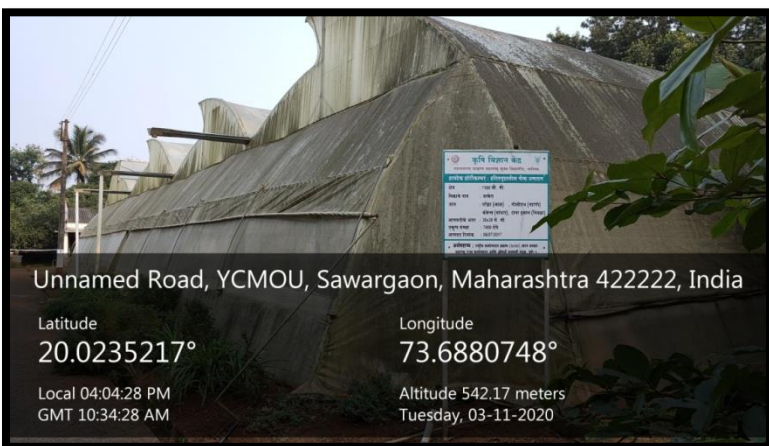
Unnamed Road, YCMOU, Sawargaon, Maharashtra 422222, India

Latitude
20.02205°

Longitude
73.68905333333333°

Local 02:39:35 PM
GMT 09:09:35 AM

Altitude 602.5 meters
Saturday, 06-12-2021



Unnamed Road, YCMOU, Sawargaon, Maharashtra 422222, India

Latitude
20.0235217°

Longitude
73.6880748°

Local 04:04:28 PM
GMT 10:34:28 AM

Altitude 542.17 meters
Tuesday, 03-11-2020



Unnamed Road, YCMOU, Sawargaon, Maharashtra 422222, India

Latitude
20.021778333333334°

Longitude
73.68929333333334°

Local 03:34:55 PM
GMT 10:04:55 AM

Altitude 609.2 meters
Wednesday, 06-09-2021



Unnamed Road, YCMOU, Sawargaon, Maharashtra 422222, India

Latitude
20.021866666666666°

Longitude
73.68919833333332°

Local 03:36:23 PM
GMT 10:06:23 AM

Altitude 608.6 meters
Wednesday, 06-09-2021



Unnamed Road, YCMOU, Sawargaon, Maharashtra 422222, India

Latitude
20.021825°

Longitude
73.68926499999999°

Local 03:35:55 PM
GMT 10:05:55 AM

Altitude 607.6 meters
Wednesday, 06-09-2021

(6) Planting of Potted Flowering & Foliage Plants



Unnamed Road, YCMOU, Sawargaon, Maharashtra 422222, India

Latitude
20.021993333333334°

Longitude
73.689068333333334°

Local 02:38:19 PM
GMT 09:08:19 AM

Altitude 602 meters
Saturday, 06-12-2021



Lambe Farm Rd, YCMOU, Sawargaon, Maharashtra 422222, India

Latitude
20.02098°

Longitude
73.69288°

Local 01:55:56 PM
GMT 08:25:56 AM

Altitude 611.9 meters
Saturday, 06-12-2021



Unnamed Road, YCMOU, Sawargaon, Maharashtra 422222, India

Latitude
20.021918333333335°

Longitude
73.689118333333333°

Local 02:37:54 PM
GMT 09:07:54 AM

Altitude 601.5 meters
Saturday, 06-12-2021



Unnamed Road, YCMOU, Sawargaon, Maharashtra 422222, India

Latitude
20.021918333333335°

Longitude
73.689118333333333°

Local 02:37:42 PM
GMT 09:07:42 AM

Altitude 601.5 meters
Saturday, 06-12-2021

7.1.5 (7) Re-cycling Agro-waste into compost



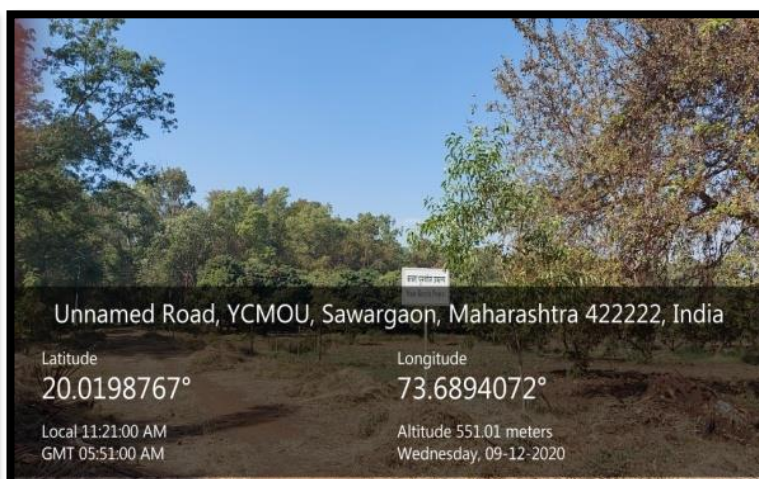
Unnamed Road, YCMOU, Sawargaon, Maharashtra 422222, India

Latitude
20.025844°

Longitude
73.6889747°

Local 03:52:43 PM
GMT 10:22:43 AM

Altitude 546.31 meters
Tuesday, 03-11-2020



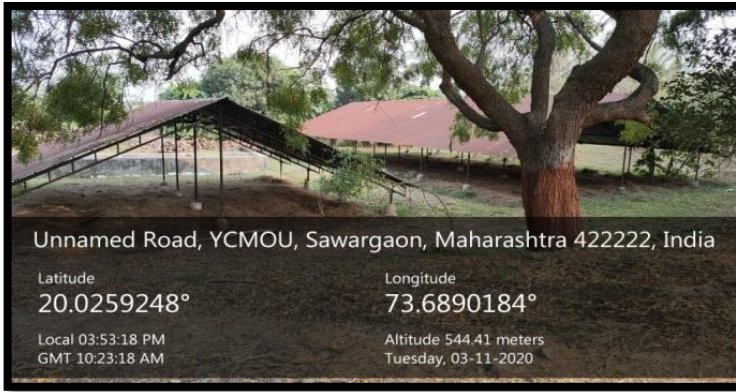
Unnamed Road, YCMOU, Sawargaon, Maharashtra 422222, India

Latitude
20.0198767°

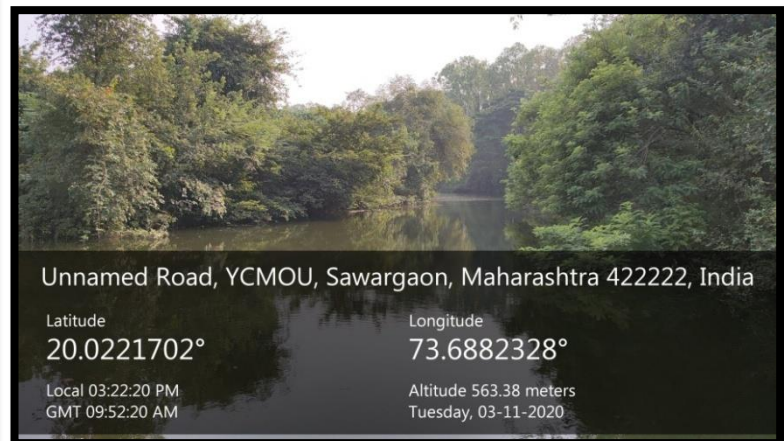
Longitude
73.6894072°

Local 11:21:00 AM
GMT 05:51:00 AM

Altitude 551.01 meters
Wednesday, 09-12-2020



(8)Created Rainwater Harvesting Trenches



9) Re-cycling of Sewage Water

