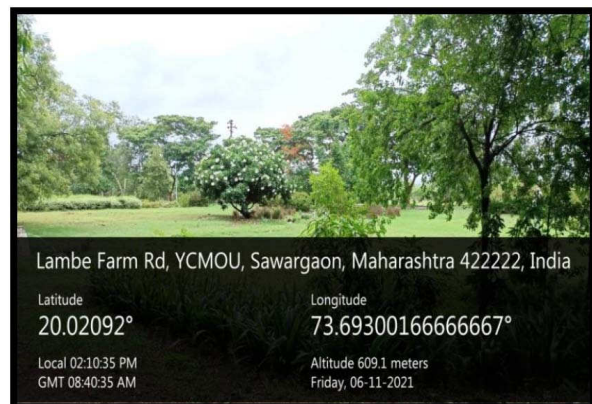
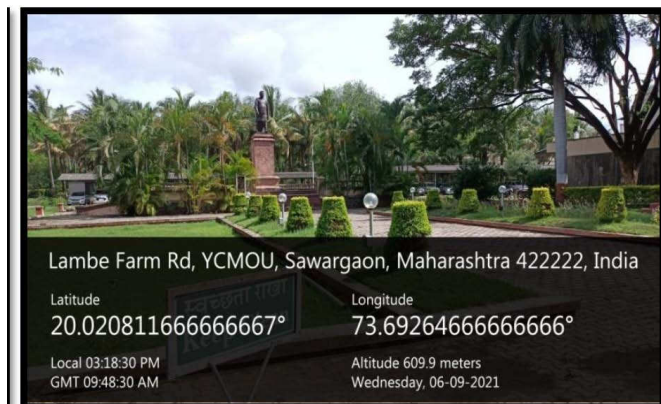
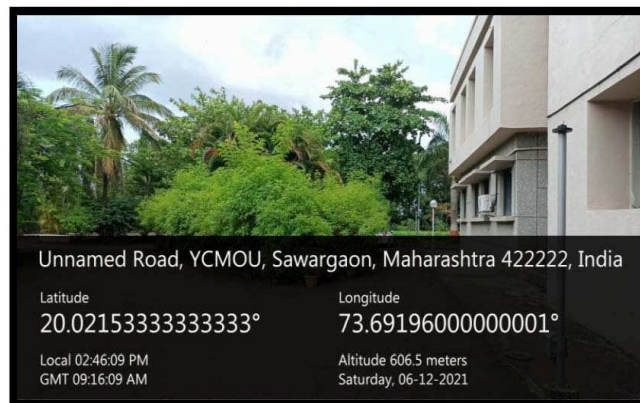
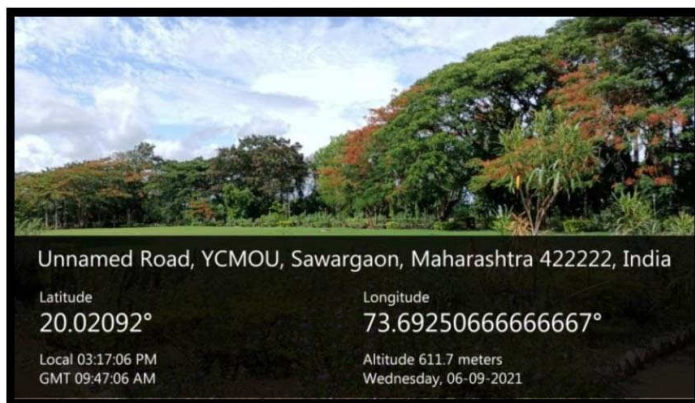
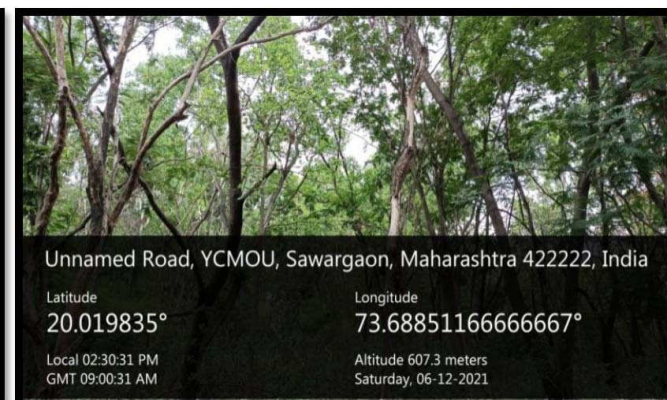
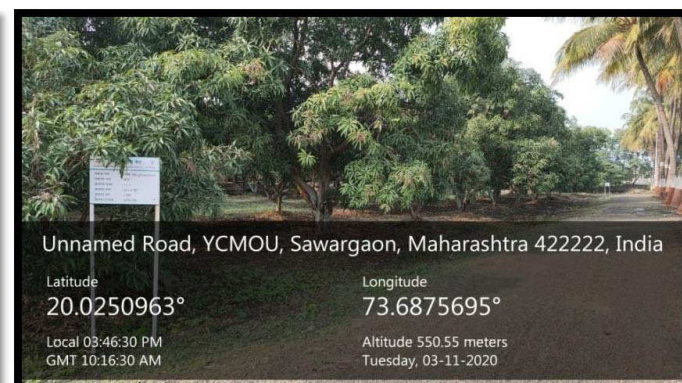


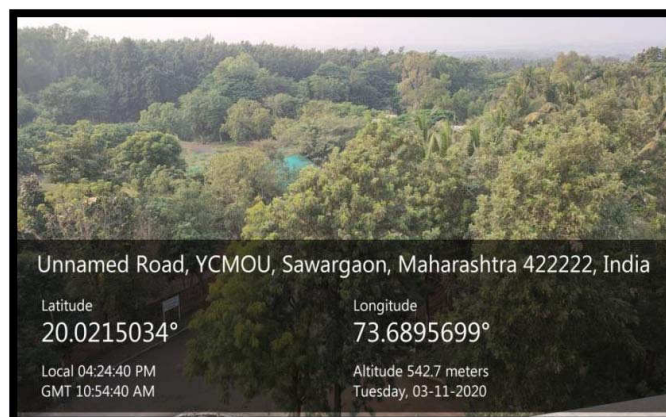
7.1.5 (1.) Landscaping of the Campus


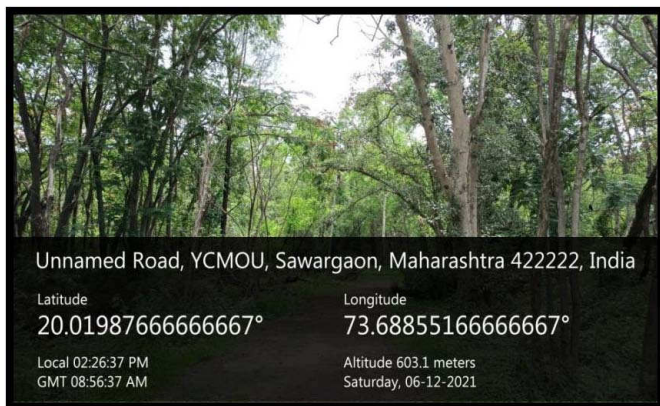


(2) Maintenance of Natural Forest Area



(3) Planting of Trees

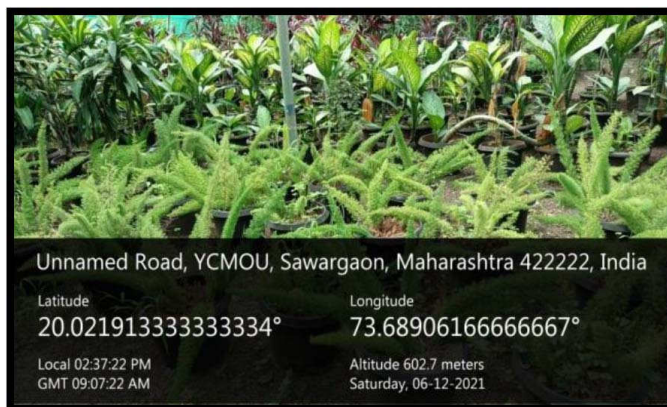



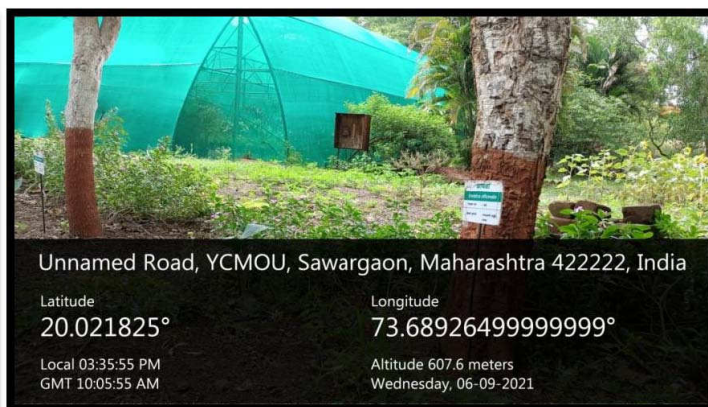
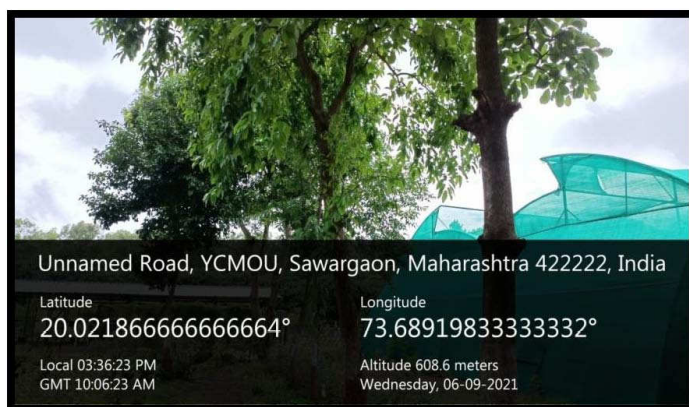
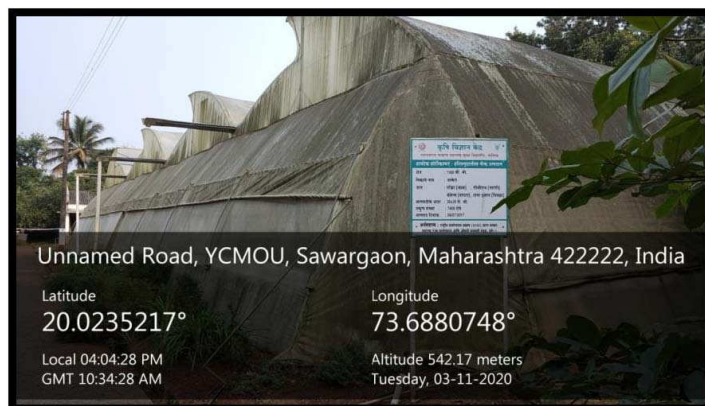


(4) Development of Farms On Campus

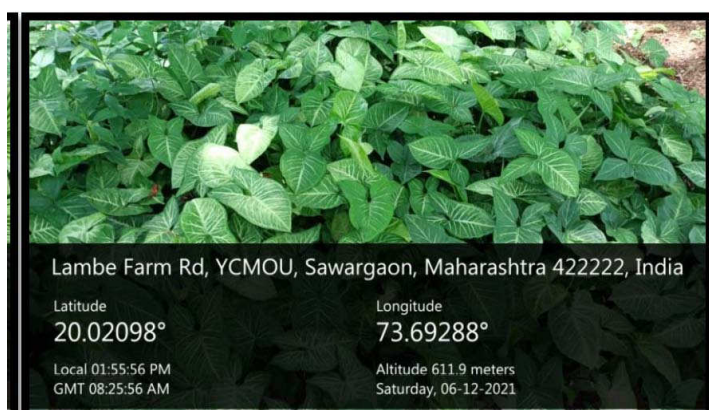


(5) Planting of Ornamental Plants





(6) Planting of Potted Flowering & Foliage Plants





Unnamed Road, YCMOU, Sawargaon, Maharashtra 422222, India

Latitude 20.021918333333335° Longitude 73.68911833333333°

Local 02:37:42 PM Altitude 601.5 meters
GMT 09:07:42 AM Saturday, 06-12-2021

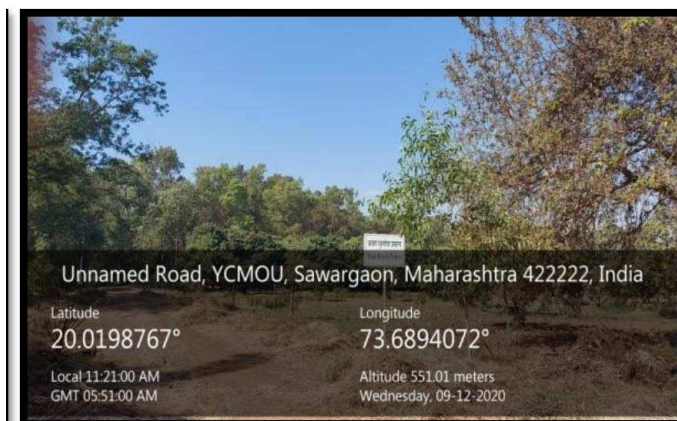


Unnamed Road, YCMOU, Sawargaon, Maharashtra 422222, India

Latitude 20.021918333333335° Longitude 73.68911833333333°

Local 02:37:54 PM Altitude 601.5 meters
GMT 09:07:54 AM Saturday, 06-12-2021

7.1.5 (7) Re-cycling Agro-waste into compost



Unnamed Road, YCMOU, Sawargaon, Maharashtra 422222, India

Latitude 20.0198767° Longitude 73.6894072°

Local 11:21:00 AM Altitude 551.01 meters
GMT 05:51:00 AM Wednesday, 09-12-2020



Unnamed Road, YCMOU, Sawargaon, Maharashtra 422222, India

Latitude 20.025844° Longitude 73.6889747°

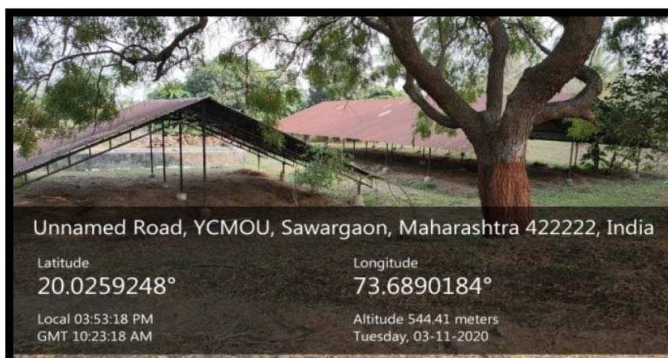
Local 03:52:43 PM Altitude 546.31 meters
GMT 10:22:43 AM Tuesday, 03-11-2020



Unnamed Road, YCMOU, Sawargaon, Maharashtra 422222, India

Latitude 20.019861666666667° Longitude 73.68858333333333°

Local 02:27:29 PM Altitude 604.4 meters
GMT 08:57:29 AM Saturday, 06-12-2021

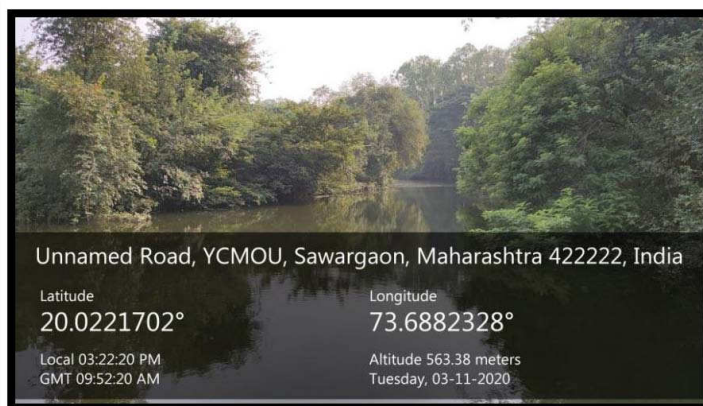


Unnamed Road, YCMOU, Sawargaon, Maharashtra 422222, India

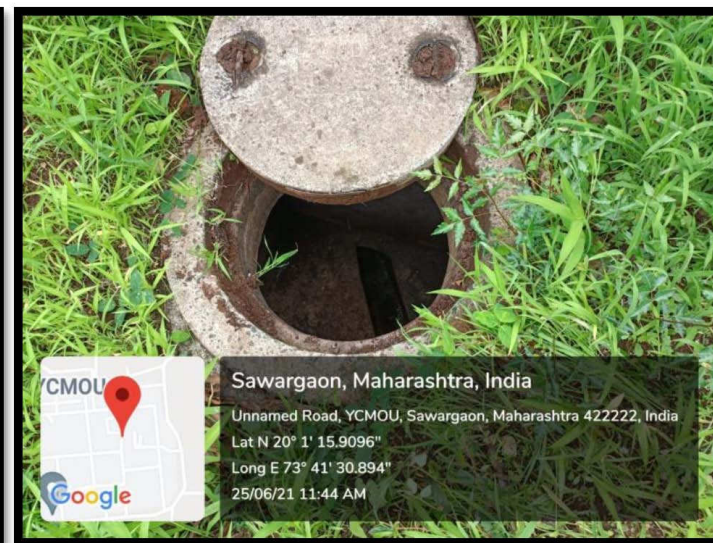
Latitude 20.0259248° Longitude 73.6890184°

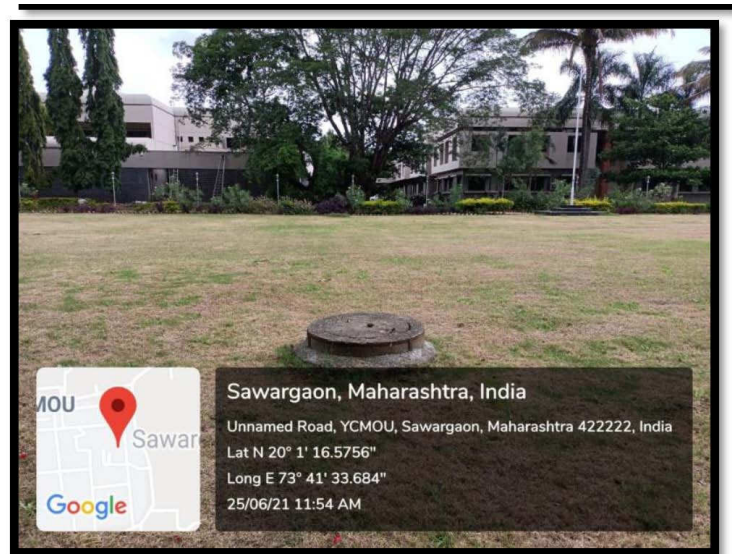
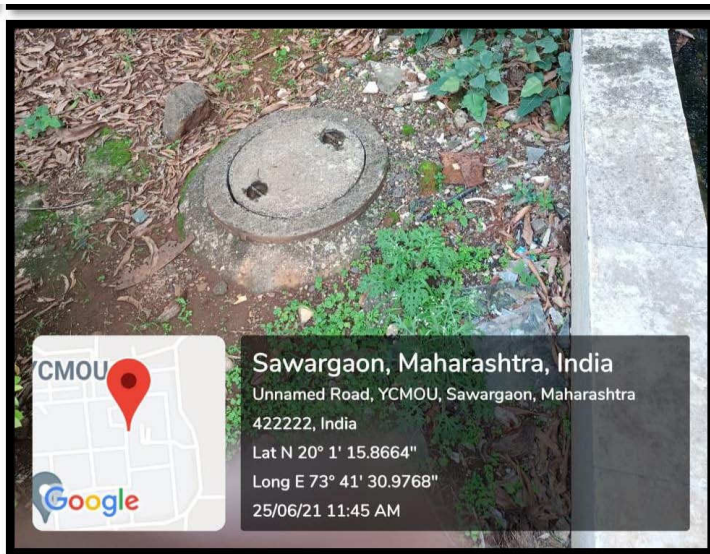
Local 03:53:18 PM Altitude 544.41 meters
GMT 10:23:18 AM Tuesday, 03-11-2020

(8) Created Rainwater Harvesting Trenches



9) Re-cycling of Sewage Water





10) Any Other

